



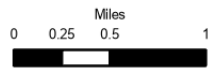


APPENDIX C

DOVE RUN & SUN CACTUS SOLAR PROJECT

REINVESTMENT ZONE & PROPOSED ROAD

-  Proposed Reinvestment Zone
-  Proposed Road Upgrades
- Existing Transmission Lines
 -  138
 -  345



Scale 1:72,000
Coordinate System: NAD 1983 StatePlane Texas South FIPS 4205 Feet



 SITE LOCATION

